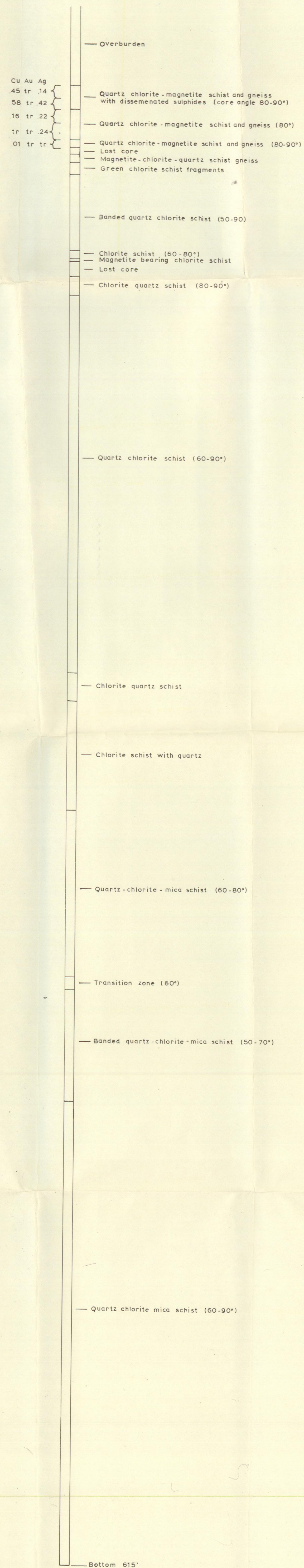
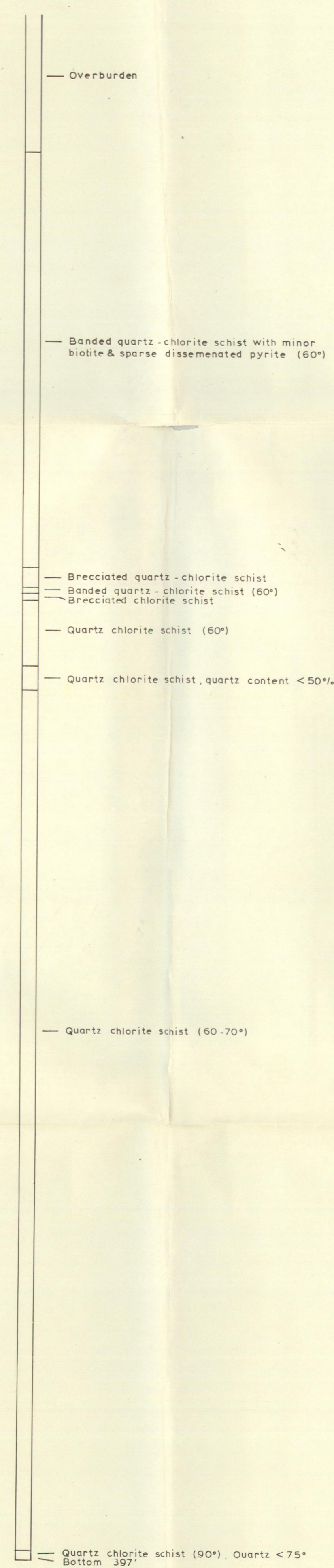


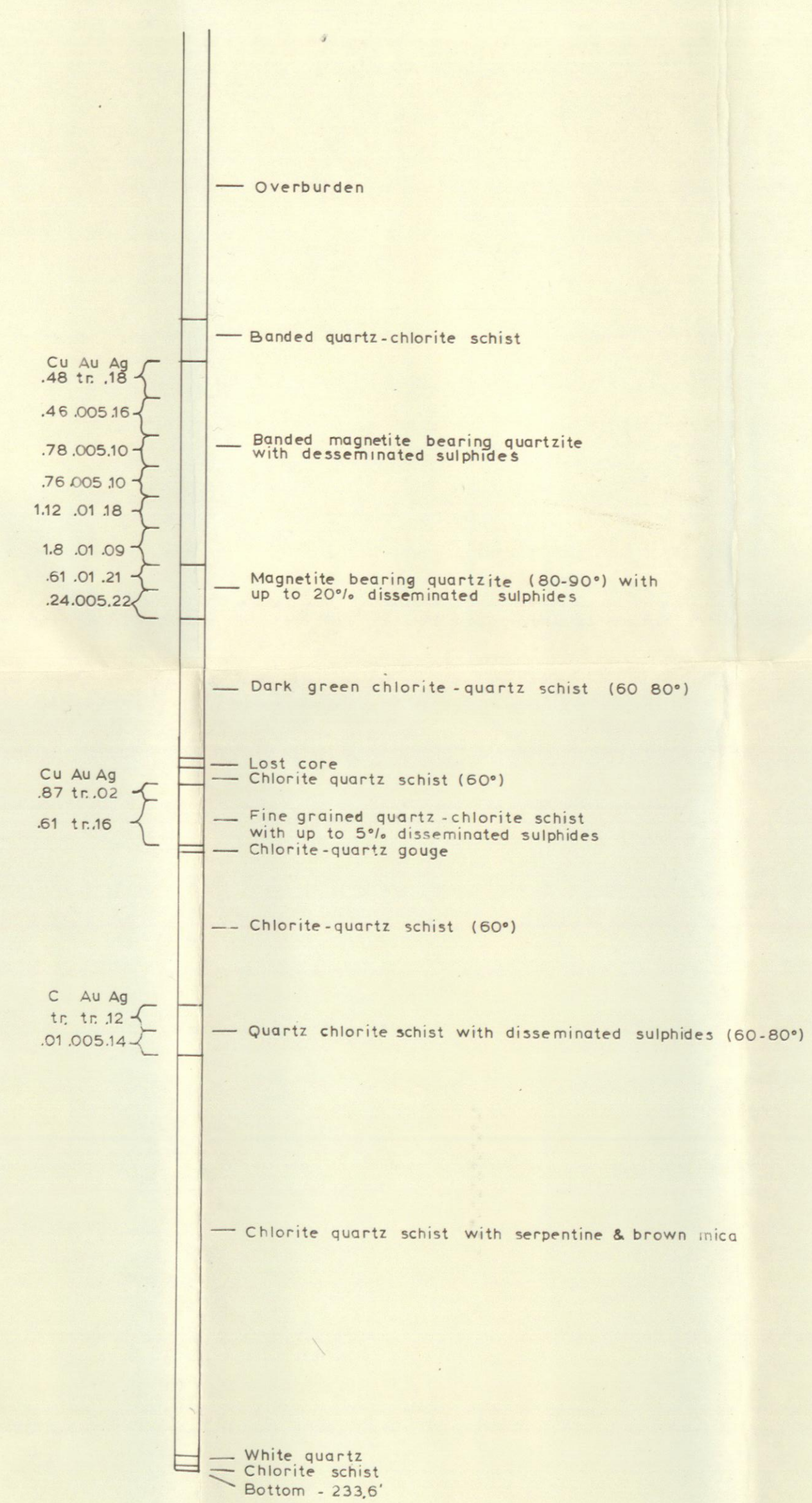
D.D.H -66-1



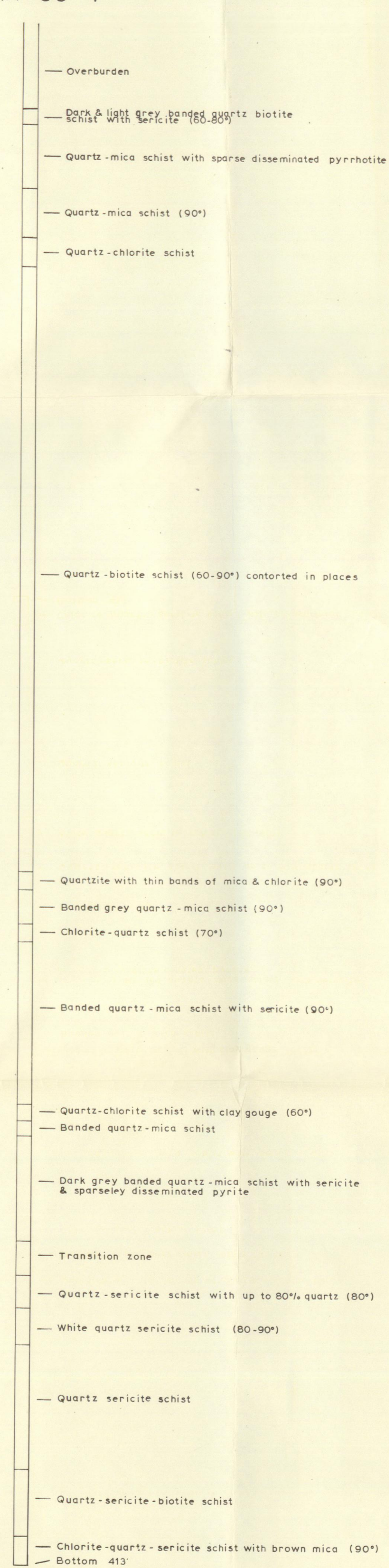
D.D.H-66-2



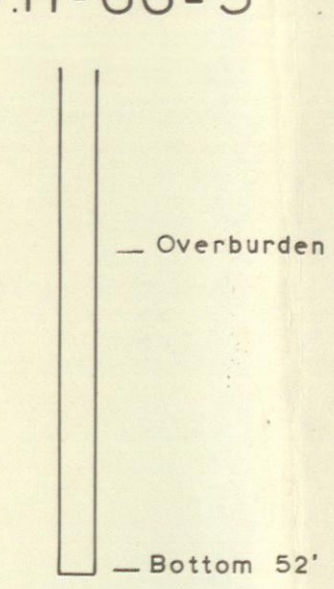
D.D.H-66-3



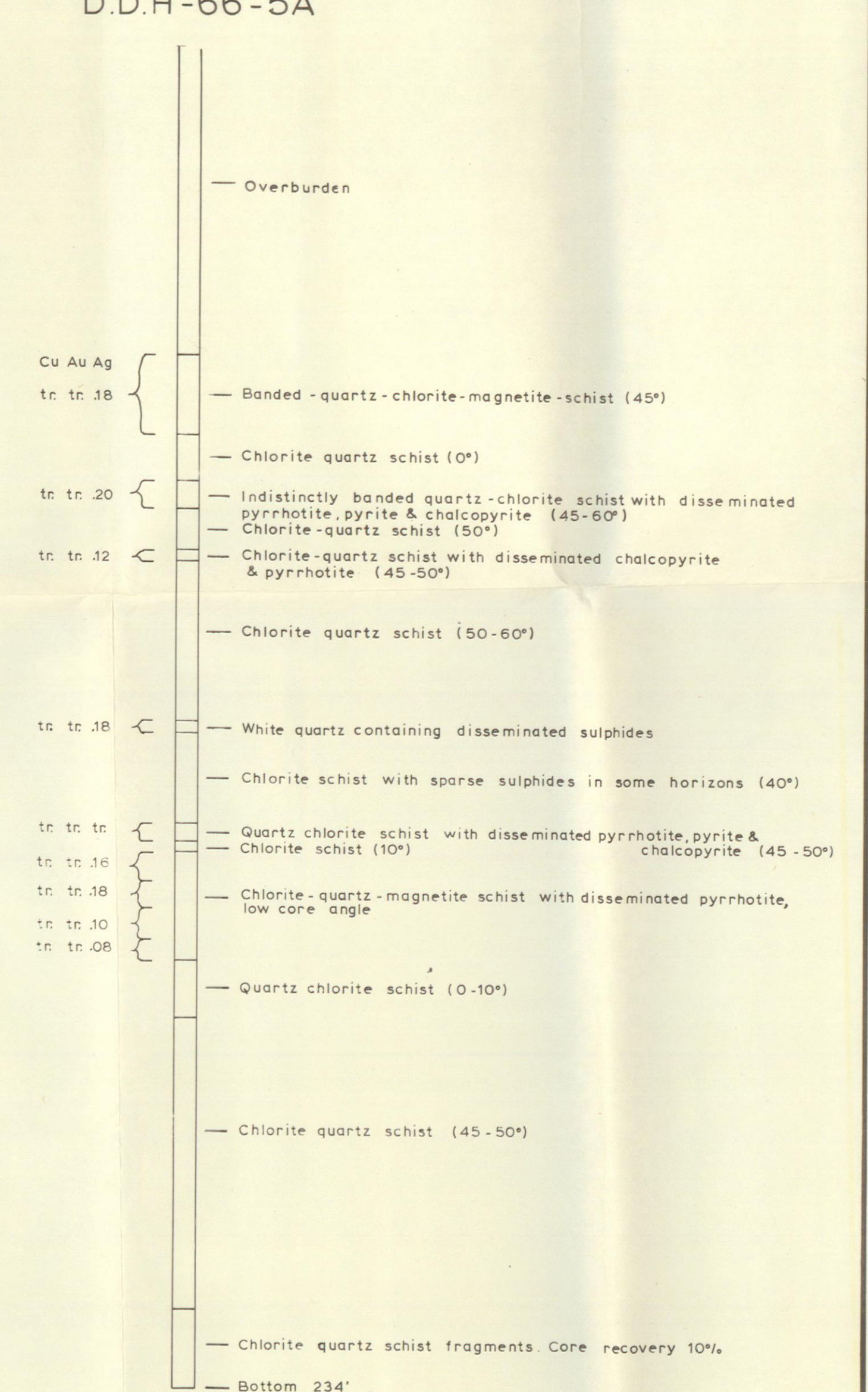
D.D.H-66-4



D.D.H-66-5



D.D.H-66-5A



ATLAS EXPLORATIONS LTD.
ROSS RIVER, YUKON
FYRE LAKE AREA
DUB 2 MINERAL CLAIMS
DIAMOND DRILL HOLE PROFILES

Geologist: T. S. Brown
Date: Nov., 1966
Drawn by: *al. Kish*

SCALE
1 inch to 20 feet
0 20 40 60